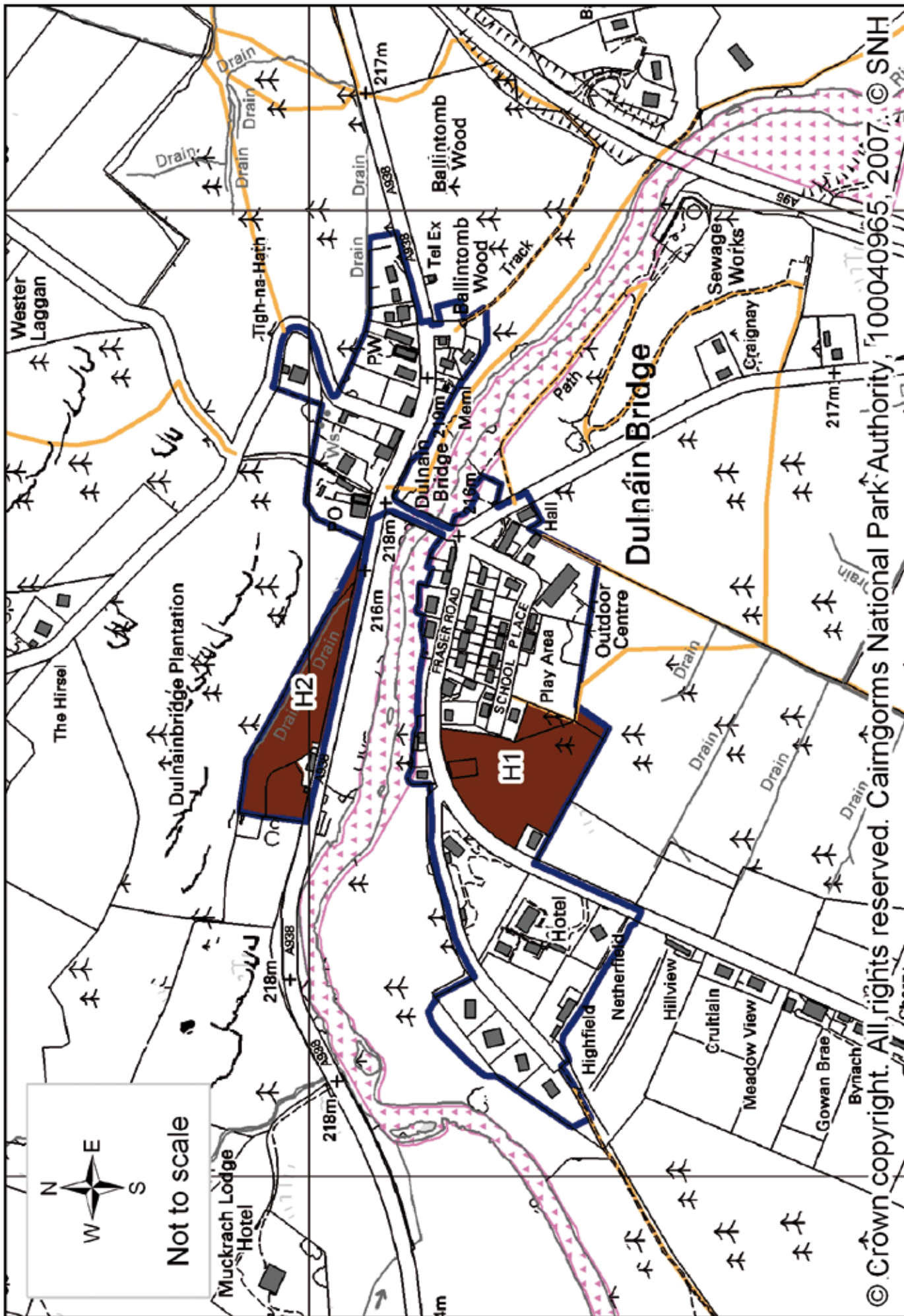


Dalnain Bridge

Proposals

DS/H1: The 1.51 Ha field to the west of the play-area would be suitable for the development of around 30 house units.

DS/H2: Adjacent to the A938, this site has extant planning permission for ten houses.



© Crown copyright. All rights reserved. Cairngorms National Park Authority, 100040965, 2007. © SNH

Dulnain Bridge



Legend

-  Cairngorms National Park
-  Conservation Area
-  Site of Special Scientific Interest
-  Special Protection Area
-  Special Area of Conservation
-  Ramsar Convention Site
-  National Nature Reserve
-  Gardens & Designed Landscapes
-  National Scenic Areas
-  Indicative Settlement Boundary
-  Settlement Boundary

Settlement Zone Type

-  Community
-  Economic Development
-  Housing
-  Protected Open Space
-  Village Centre

Proposed Core Path (under consultation)

-  Existing Path
-  Potential New Path